

Annotated List of Properties

Ripley Town North- RA

Photo	Address/Date/ Condition/Alterations	Description	Rating: S,C,NC
	<p>6522 Barnes Road</p> <p>Date: ca. 1870 Condition: Good Alterations: Windows</p> <p>MAP FRAME: C2</p>	<p>1½ -story, vernacular, L-shaped, farmhouse with asbestos shingle siding, fieldstone foundation. Property notable for its late 9th century barn.</p>	<p>C</p>
	<p>6522A Barnes Road</p> <p>Date: ca. 1890 Condition: Good Alterations: Metal roofing; Slightly L-shaped section added</p> <p>MAP FRAME: C2</p>	<p>3-bay, L-shaped barn with gable and hipped-roof sections, clapboard and board and batten siding, 2 sliding doors, one roll-up door, ventilator on roof.</p>	<p>S</p>
	<p>Ripley (T); south side of West Lake Rd./NY 5; approx. 700 ft east of Barnes Rd.</p> <p>Date: ca. 1850 Condition: Poor/Vacant Alterations: Wrap-around porch, early 20th century</p> <p>MAP FRAME: C2</p>	<p>2½ -story, L-shaped, vernacular farmhouse with clapboard siding, fieldstone foundation, standing seam metal roof, and unique door surround. Outbuilding from the late 19th century is in poor condition with low integrity.</p>	<p>C</p>
	<p>Ripley (T); North side of West Lake Rd./ NY 5, approx 400 ft west of Hamilton Rd.</p> <p>Date: ca. 1870 Condition: Fair Alterations: Windows, South elevation porch</p> <p>MAP FRAME: C2</p>	<p>2-story, front-gabled, vernacular farmhouse, with wood shingle siding, modern garage.</p>	<p>C</p>





Annotated List of Properties

Ripley Town North- RA

Photo	Address/Date/ Condition/Alterations	Description	Rating: S,C,NC
	<p>9492 NY Rte 5</p> <p>Date: ca. 1880 Condition: Good Alterations: Windows, 1-story addition</p> <p>MAP FRAME: B3</p>	<p>2-story, front-gabled, L-shaped, Queen Anne with wood shingle siding and vergeboards. 2-story, 2-bay, converted barn (garage) with low integrity.</p>	<p>NC</p>
	<p>9557 NY Rte 5</p> <p>Date: ca. 1870 Condition: Excellent Alterations: Rear Additions</p> <p>MAP FRAME: B3</p>	<p>2-story, side-gabled, Victorian vernacular farmhouse with wrap around porch, clapboard siding, and vinyl on south side.</p>	<p>S</p>
	<p>Ripley(T); south side of NY Rte 5; 325 ft east of Barden Road</p> <p>Date: ca.1835 Condition: Good/vacant Alterations: Windows, west entry</p> <p>MAP FRAME: B3</p>	<p>1½ -story, side-gabled, Greek Revival house, central entrance with entablature, wood shingles, 5- bays by 2-bays, center chimney</p>	<p>C</p>
	<p>Ripley (T): South side of Old Route 20, approx. 800-ft. west of Parker Rd.</p> <p>Date: 1834 Condition: Good Integrity: High Alterations:</p> <p>MAP FRAME: B3</p>	<p>2-story, front-gabled, brick Federal / Greek Revival style farmhouse with fanlight, segmental arch over entrance in east bay with fanlight, stone sills, splayed lintels. Forsyth Farm est. 1808. This was the first brick house in Ripley built by Charles Forsyth (Ripley Sesquicentennial, p. 10).</p>	<p>S</p>

Annotated List of Properties

Ripley Town North- RA

Photo	Address/Date/ Condition/Alterations	Description	Rating: S,C,NC
	<p>9125 Old Route 20</p> <p>Date: ca. 1850 Condition: Excellent Alterations: porch, windows, shed roof rear addition, door in wall dormer</p> <p>MAP FRAME: B3</p>	<p>1½ -story, side-gabled, altered Greek/Gothic Revival with wood shingles, front gabled wall dormer, full-width porch with columns.</p>	<p>C</p>
	<p>9141 Old Route 20 House:</p> <p>Date: ca. 1850 Condition: Good Alterations: Vinyl siding, windows, roof</p> <p>MAP FRAME: B3</p>	<p>2-story, front-gabled, vernacular house (originally Greek Revival?) with side wing; property is notable for its barn-see below.</p>	<p>NC</p>
	<p>9141A Old Route 20</p> <p>Date: ca.1880 Condition: Good Alterations:</p> <p>MAP FRAME: B3</p>	<p>This property is notable for its large Pennsylvania German-type barn, which is a side-gabled barn with full forebay on the barn side, and a ramp with wagon door entry in the end gable. It has board and batten siding.</p>	<p>S</p>
	<p>9153 Old Route 20</p> <p>Date: ca. 1920 Condition: Excellent Alterations: Rear shed additions</p> <p>MAP FRAME: B3</p>	<p>Former gas station, with hipped-roof, Craftsman detailing with square support columns on brick piers, poured concrete foundation, weatherboard siding.</p>	<p>C</p>


Annotated List of Properties

Ripley Town North- RA

Photo	Address/Date/ Condition/Alterations	Description	Rating: S,C,NC
	<p>Schloss-Doepkin Winery 9171 Old Route 20</p> <p>Date: ca. 1890 Condition: Excellent Alterations: New porch</p> <p>MAP FRAME: B3</p>	<p>2-story, L-shaped, hipped-roof, vernacular farmhouse with ca. 1900 barn located adjacent to house</p>	<p>C</p>
	<p>9279 US Rte 20</p> <p>Date: ca. 1830 Condition: Good Alterations: Asphalt shingles, Side wing porch</p> <p>MAP FRAME: B3</p>	<p>2-story, gable front and wing, Greek Revival with raking cornice with dentils, entrance in west bay with 3/4 multi-paned sidelights and transom; door enframingent is simple entablature with pilasters, 6/6 windows. Victorian scrollwork porch added to side wing. David Royce Tavern, 1817[?] (Ripley Sesquicentennial, p. 8)</p>	<p>S</p>
	<p>9307 US Rte 20</p> <p>Date: ca. 1835 Condition: Excellent Alterations: Windows</p> <p>MAP FRAME: B3</p>	<p>2½ -story, L-shaped, front-gabled, brick Federal/Greek style house with side wing, stone water table, elliptical fanlight and side lights around door, 1/1 windows, 3 by 3 bays, brackets.</p>	<p>S</p>
	<p>9321 US Rte 20</p> <p>Date: ca. 1835 Condition: Good Alterations: Windows, enclosed entry porch, 2 story side addition, rear 1 story addition</p> <p>MAP FRAME: B3</p>	<p>2-story, front-gabled, Federal/Greek style house with tooled stone lintels and sills, fanlight in gable, 3-by 2-bays with entry in east bay.</p>	<p>C</p>


Annotated List of Properties

Ripley Town North- RA

Photo	Address/Date/ Condition/Alterations	Description	Rating: S,C,NC
	<p>9358 US Rte 20</p> <p>Date: ca. 1920 Condition: Good Alterations: Windows</p> <p>MAP FRAME: B3</p>	<p>1-story, front-gabled. Craftsman bungalow, enclosed porch with gable roof, wood shingle siding.</p>	<p>C</p>
	<p>9353 US Rte 20</p> <p>Date: ca.1835 Condition: Good Alterations: Windows, porch</p> <p>MAP FRAME: B3</p>	<p>2-story, side-gabled, brick, Federal/ Greek style house, five bays by three bays, with stone lintels and sills.</p>	<p>C</p>
	<p>Ripley(T); north side of US Rte 20 ; east side of Barden Rd.</p> <p>Date: 1883 Condition: Good Alterations: Enclosed entry, east elevation addition</p> <p>MAP FRAME: B3</p>	<p>1-story, brick, vernacular schoolhouse with hipped roof and front wall gable, brick corner piers, stone lintels and sills, dentils; stone panel with date- "School District No. 4 1883."</p>	<p>S</p>
	<p>East Ripley Cemetery Ripley; south side of US Rte 20, on east side of Cemetery Rd.</p> <p>Date: 1812 Condition: Excellent</p> <p>MAP FRAME: B3</p>	<p>Cemetery contains 1,200-1,500 graves in linear rows north to south surrounded by an iron fence. Historical marker at the site states there are 12 known Civil War soldiers buried here. Robert Dickson donated the first acre for the cemetery. It is still in use.</p>	<p>S</p>





Annotated List of Properties

Ripley Town North- RA

Photo	Address/Date/ Condition/Alterations	Description	Rating: S,C,NC
	<p>9459 US Route 20</p> <p>Date: ca. 1830 Condition: Good Alterations: Asphalt shingles, porch</p> <p>MAP FRAME: B3</p>	<p>2 -story, side-gabled Federal/Greek Revival house with 4 by 2 bays, asphalt shingle siding, 6/6 windows, dentils, scrollwork porch, paired end chimneys.</p>	<p>C</p>
	<p>9559 US Rte 20</p> <p>Date: ca. 1870 Condition: Good Alterations: Windows</p> <p>MAP FRAME: C3</p>	<p>2½ - story, T-shaped, Victorian Eclectic house with front facing gable, clapboard, hipped roof at intersection of gables.</p>	<p>C</p>
	<p>Ripley(T); south side US Rte 20; 750 feet west of Brockway Road</p> <p>Date: ca. 1830 Condition: Fair/Vacant Alterations: rear addition, boarded windows</p> <p>MAP FRAME: C3</p>	<p>2-story, side-gabled, Federal/Greek farmhouse, 5-by 2-bays, 8/1 windows, clapboard, porch on east elevation, center chimney.</p>	<p>C</p>
	<p>10316 US Rte 20</p> <p>Date: ca. 1840 Condition: Good Alterations: Siding, additions</p> <p>MAP FRAME: C2</p>	<p>1½- story, side-gabled Greek Revival farmhouse with front-gabled addition. "Cochran Farms". Large farm spanning both sides of US Rte 20.</p>	<p>NC</p>





Annotated List of Properties

Ripley Town North- RA

Photo	Address/Date/ Condition/Alterations	Description	Rating: S,C,NC
	<p>10316A US Rte 20- north side</p> <p>Date: ca. 1900 Condition: Good Alterations: Additions</p> <p>MAP FRAME: C2</p>	<p>Dairy barn complex with original, front gabled barn ca. 1900 with entry in gable end, addition with metal siding from the early to mid-20th century, a tile silo, 2 concrete block silos, 2 harvestores, a milk shed, and a modern outbuildings.</p>	<p>S</p>
	<p>10316B US Rte 20- south side</p> <p>Date: ca. 1890/1900 Condition: Good Alterations: Siding, Additions</p> <p>MAP FRAME: C2</p>	<p>Two Barns: 1) Side gabled barn with vertical plank siding, wagon doors on barn side and gable end. 2) Gambrel barn with bank addition. Wagon doors on gambrel end.</p>	<p>S</p>
	<p>10336 US Rte 20</p> <p>Date: ca. 1840 Condition: Good Alterations: Asbestos siding, windows</p> <p>MAP FRAME: C2</p>	<p>1½ -story, side-gabled, Greek Revival house with 5 by 2 bays, door surround with transom and pediment, shed rear addition, 1-story, gabled –roof addition on east elevation. Barn located to east.</p>	<p>NC</p>
	<p>10336A USS Rte 20</p> <p>Date: ca 1880 Condition: Good Alterations: Entry bay-door</p> <p>MAP FRAME: C2</p>	<p>1½ story, front-gabled, barn With entry in west gable end, sheathed with clapboard.</p>	<p>C</p>

Annotated List of Properties

Ripley Town North- RA

Photo	Address/Date/ Condition/Alterations	Description	Rating: S,C,NC
	<p>10356 US Rte 20</p> <p>Date: ca. 1840/1930</p> <p>Condition: Excellent Alterations: Remodeled in 1930s?, connected garage</p> <p>MAP FRAME: C2</p>	<p>2-story, side gabled, Colonial Revival (originally Greek Revival) house with weatherboard; property has a side-gabled barn with asbestos siding.</p>	<p>NC</p>
	<p>District No. 2/Shortman School</p> <p>10394 US Rte 20</p> <p>Date: ca.1850 Condition: Excellent Alterations: Enclosed entry, rear shed-roof addition.</p> <p>MAP FRAME: C2</p>	<p>1-story, brick, one room, Greek Revival, 2/2 windows, corbelled cornice line and corner piers, 3 x 2 bays, rear ridge chimney. Stone panel above door inscribed "District No. 2." Heavily screened from road by evergreens.</p>	<p>S</p>
	<p>10401 US Rte 20</p> <p>Date: ca.1850 Condition: Excellent Alterations: Victorian porch with turned posts</p> <p>MAP FRAME: C2</p>	<p>2-story, hipped-roof Italianate house with irregular plan, clapboard, brackets, polygonal side bay.</p>	<p>S</p>
	<p>10521 US Rte 20</p> <p>Date: ca. 1820 Condition: Good Alterations: Asphalt siding, windows, rear addition,</p> <p>MAP FRAME: C2</p>	<p>2-story, side-gabled, Victorian Vernacular farmhouse (originally Federal?), 5 by 1 bays, scrollcut porch, 6/6 windows.</p> <p>The site has a historic marker: NYSED Plaque1938 "Site of Wm. Crossgove 1807 One of the Original Inhabitants of Chau. Cty."</p>	<p>C</p>

Annotated List of Properties

Ripley Town North- RA

Photo	Address/Date/ Condition/Alterations	Description	Rating: S,C,NC
	<p>10521A US Rte 20</p> <p>Date: ca. 1890 Condition: Good Alterations: Roof, vertical metal siding</p> <p>MAP FRAME: C2</p>	<p>Large, 1½ story, bank barn with 2 sliding wagon doors on the barn side, metal siding and board and batten on exterior.</p>	<p>C</p>
	<p>Ripley School No. 1 10736 US Rte 20</p> <p>Date: ca. 1820s Condition: Good Alterations: Converted into a residence, windows, door.</p> <p>MAP FRAME: C2</p>	<p>1-story, Vernacular/Greek Revival, one-room school house with clapboard siding and front facing gable. Identified on nineteenth century maps as School No. 1 (State Line).</p>	<p>C</p>
	<p>10740 US Rte 20</p> <p>Date: ca. 1860 Condition: Good Alterations: Metal Siding</p> <p>MAP FRAME: C2</p>	<p>2-story, hipped-roof Italianate house with metal siding. This property is notable for its barn; see below.</p>	<p>NC</p>
	<p>RA-8 10740A US Rte 20</p> <p>Date: ca. 1870 Condition: Good Alterations:</p> <p>MAP FRAME: C2</p>	<p>1½ story, 3-bay, bank barn with enclosed entry and barn bridge on barn side. Sliding wagon doors located on entry and lower level of end gable. It has board and batten siding. The combined barn bridge and entry porch is a regional form ranging from northeastern VT, scattered across NY, and in northwestern PA.</p>	<p>S</p>