





Annotated List of Properties

Ripley Town South – RC

Photo	Record/Address/Date/ Condition/Alterations	Description	Rating: S,C,NC
	<p>9192 Belson Road</p> <p>Date: ca. 1860 Condition: Good Alterations: Windows, porch, addition.</p> <p>MAP FRAME: C3</p>	<p>2-story, gabled, L-shaped vernacular farmhouse with clapboard siding, turned porch posts.</p>	<p>C</p>
	<p>5197 Miller Road</p> <p>Date: ca. 1850 Condition: Fair Alterations: Windows</p> <p>MAP FRAME: D2</p>	<p>2-story, L-shaped vernacular farmhouse with clapboard siding, recessed porch. 2/2 windows with hoods.</p>	<p>C</p>
	<p>5268 Ottaway Rd.</p> <p>Date: ca. 1870 Condition: Fair Alterations: White clapboard</p> <p>MAP FRAME: D3</p>	<p>2-story, vernacular farmhouse with pyramidal roof, 3- by 2- bays, 2/2 windows.</p>	<p>NC</p>
	<p>Ripley; east side of Sherman Road; approx. 2,350 ft east of the northern end of Meeder Road.</p> <p>Date: ca 1870 Condition: Good Alterations: Rear Addition</p> <p>MAP FRAME: E3</p>	<p>2-story, gabled, L-shaped, vernacular farmhouse, side gables with asbestos shingles, 1/1 double-hung wood sash, spindlework porch. Late 19th century barn with high integrity.</p>	<p>C</p>

Annotated List of Properties

Ripley Town South – RC

Photo	Record/Address/Date/ Condition/Alterations	Description	Rating: S,C,NC
	<p>Ripley; north side of Sherman Road; approx. 2250-ft. east of Sinden Road</p> <p>Date: ca. 1890-barn Condition: Good Alterations: Highly modified mid-late 20th c. farmhouse with vinyl siding, additions</p> <p>MAP FRAME: E3</p>	<p>This property is notable for its late 19th century barn, which is a gabled dairy barn with board and batten siding. It has sliding doors, the bank located on the south elevation, shed additions on the north side and a hay hood. The farm also has 2 concrete block silos, a harvestore, and 2 sheds.</p>	C
	<p>4156 Sinden Road</p> <p>Date: ca. 1850 Condition: Good Alterations: Vinyl siding, windows</p> <p>MAP FRAME: E3</p>	<p>2-story, side-gabled, L-shaped, vernacular house with fieldstone foundation. This property is notable for its gambrel-roofed bank barn; see below.</p>	NC
	<p>4156A Sinden Road</p> <p>Date: ca. 1890 Condition: Excellent Alterations: Metal roof</p> <p>MAP FRAME: E3</p>	<p>Large, 2 ½- story, 3-bay bank barn with an asymmetrical gambrel roof, entry porch and barn bridge (filled in) on barn side. It has board and batten siding and a sliding wagon door entry on the gable end. Adjacent to the end gable is a wagon shed. An excellent, intact example of a gambrel bank barn with entry porch.</p>	S
	<p>Ripley; west side of Sinden Rd, approx. 390 ft. south of Sherman Rd.</p> <p>Date: ca. 1860 Condition: Good Alterations: Highly modified farmhouse.</p> <p>MAP FRAME: E3</p>	<p>This property is notable for its 1½ - story, side-gabled, 3-bay, bank barn with enclosed entry porch (ca.1880). It has a later concrete block foundation, at which time; the barn bridge may have been filled in. A shed addition with garage door entry bay on the end gable. 2 concrete block silos.</p>	House- NC Barn-S

Annotated List of Properties

Ripley Town South – RC

Photo	Record/Address/Date/ Condition/Alterations	Description	Rating: S,C,NC
	<p>South Ripley Cemetery Ripley; north side of Sherman Road, approx. 1700 ft. west of Ripley Road intersection</p> <p>Date: ca. 1845 Condition: Good; some early gravestones fair</p> <p>MAP FRAME: E3</p>	<p>Earliest stone: "Lovica Drake wife of Moses Drake d. 1845" to current day burials- still in use. Located on raised hill across a field approx. 750 ft. north of Sherman Rd. It is rectangular, headstones aligned roughly in rows north to south facing east. Mid-to late- 19th century marble headstones, later granite.</p>	<p>S</p>
	<p>Ripley (T); south side of Sherman Road, approx. 4,00-ft. west of Ripley Road intersection</p> <p>Date: ca. 1850 Condition: Fair to Good Alterations: upper façade windows</p> <p>MAP FRAME: E3</p>	<p>2-story, L-shaped, front gabled, Victorian vernacular farmhouse facing gable, clapboard siding, scrollwork porch, 2/2 windows. Dilapidated barn to the east.</p>	<p>C</p>