





Annotated List of Properties

Westfield Town South-WC

| Photo | Address/Date/ Condition/Alterations | Description | Rating: S,C,NC |
|---|--|---|-------------------|
|  | <p>Westfield (T); north side of Belson Road, approx. 1,100 ft. west of Creamery Rd.</p> <p>Date: 1870 Condition: Good Alterations: Windows, front porch</p> <p>MAP FRAME: C4</p> | <p>2-story, side-gabled, vernacular house with casement and 1/1 windows, clapboard.</p> | <p>C</p> |
|  | <p>6494 Mt. Baldy Rd.</p> <p>Date: ca. 1870 Condition: Excellent Alterations: Windows</p> <p>MAP FRAME: B4</p> | <p>Front-gable and side wing vernacular farmhouse with front porch, 1/1 windows, property has a small gambrel-roof barn.</p> | <p>C</p> |
|  | <p>Westfield (T); east side of Mt. Baldy Road at top of hill before curve to west.</p> <p>Date: ca. 1920 Condition: Good/Vacant Alterations: side addition</p> <p>MAP FRAME: B4</p> | <p>1½ -story, Adirondack/ Craftsman building, side-gabled roof, wood shingle, wrap-around porch, 1-story side addition, may be used as seasonal hunting lodge.</p> | <p>S</p> |
|  | <p>6195 Odgen Rd.</p> <p>Date: ca. 1940 Condition: Good Alterations: Property has modular home only.</p> <p>MAP FRAME: C3</p> | <p>Large, 2½ -story, dairy barn with gambrel roof, concrete block lower level and vertical wood siding in gambrel end. Entry to lower level only on gambrel end. Multiple windows on barn side. Attached, 1-story, gabled, milk shed.</p> | <p>C</p> |

Annotated List of Properties

Westfield Town South-WC

| | | | |
|---|--|---|-----------|
|  | <p>Volusia Cemetery Westfield (T); north side of Pigeon Rd., on the west side of Douglas Rd.</p> <p>Date: 1853 Condition: Good</p> <p>MAP FRAME: C4</p> | <p>Rural cemetery for early hamlet of Volusia. Land given by Abel Holcomb in 1853.</p> | <p>S</p> |
|  | <p>6828 Sherman-Westfield Rd.</p> <p>Date: ca. 1830 Condition: Good Alterations: Vinyl siding, windows</p> <p>MAP FRAME: B4</p> | <p>1½ -story, side-gabled, Greek Revival house with side wing, shed-roof front porch with square columns.</p> | <p>NC</p> |
|  | <p>6828A Sherman-Westfield Rd.</p> <p>Date: ca. 1890 Condition: Good</p> <p>MAP FRAME: B4</p> | <p>Side gabled, "saltbox" type barn with asymmetrical roofline, 2-entry bays on barn side, board and batten siding.</p> | <p>S</p> |
|  | <p>6861 Sherman-Westfield Rd.</p> <p>Date: ca. 1840 Condition: Excellent Alterations: Weatherboard</p> <p>MAP FRAME: B4</p> | <p>1½ -story, front-gabled, Greek Revival house with side wing, 2/2 and 6/6 windows, 2 garages</p> | <p>S</p> |

Annotated List of Properties

Westfield Town South-WC

| | | | |
|---|---|---|-----------|
|  | <p>6940 Sherman-Westfield Rd.</p> <p>Date: ca. 1829 Condition: Excellent Alterations: Vinyl</p> <p>MAP FRAME: B4</p> | <p>2-story, closed front-gabled, Greek Revival house with side wing, 3 bays; main entrance heavy entablature with pilasters, sidelights.</p> | <p>NC</p> |
|  | <p>6940A Sherman-Westfield Rd.</p> <p>Date: ca. 1930 Condition: Excellent Alterations:</p> <p>MAP FRAME: B4</p> | <p>2-story, gambrel-roof, barn with 2-metal, ridge ventilators, clapboard siding. Wagon doors, hay door and hay hood in end gambrel. Multiple windows on barn side.</p> | <p>S</p> |